
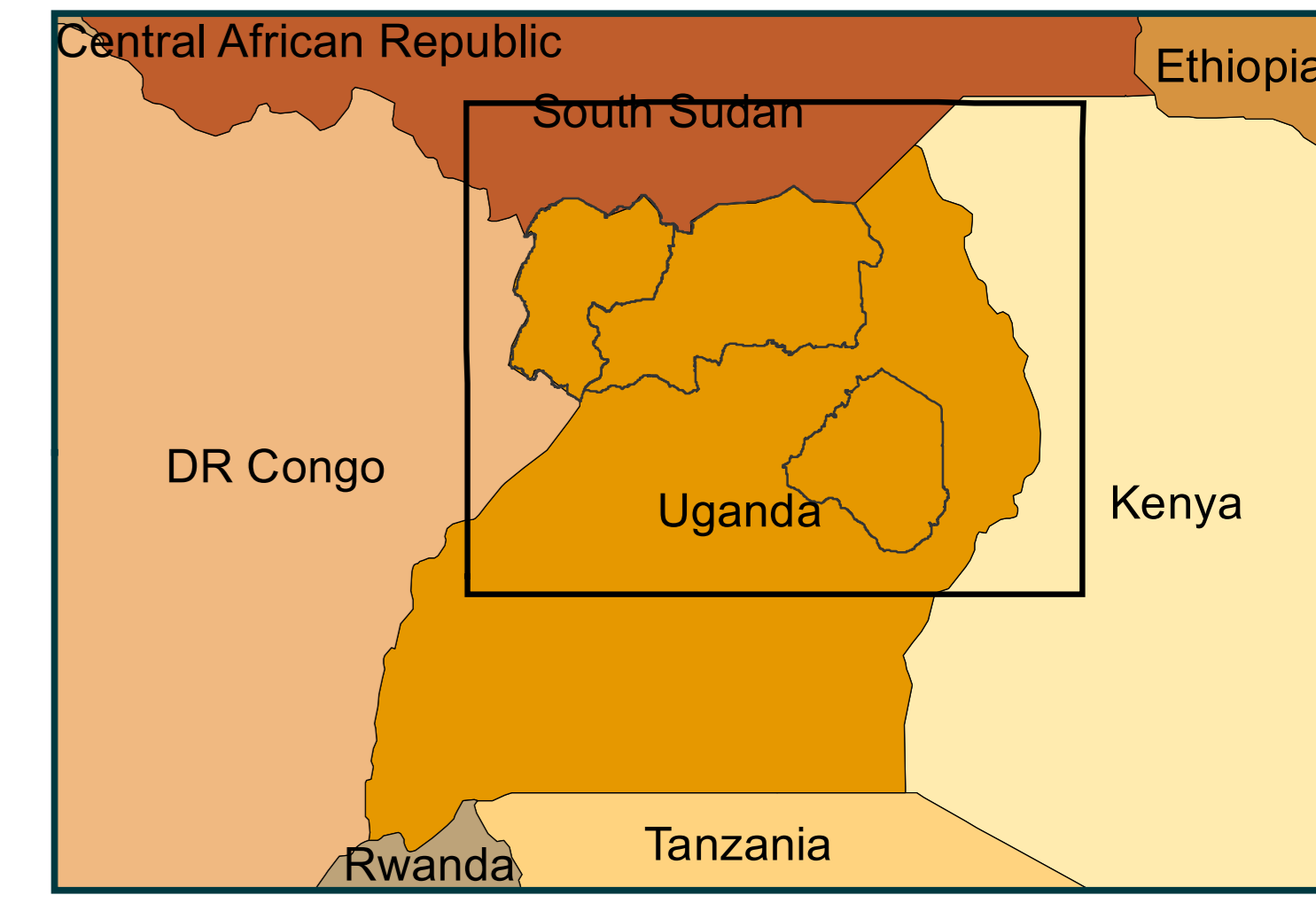
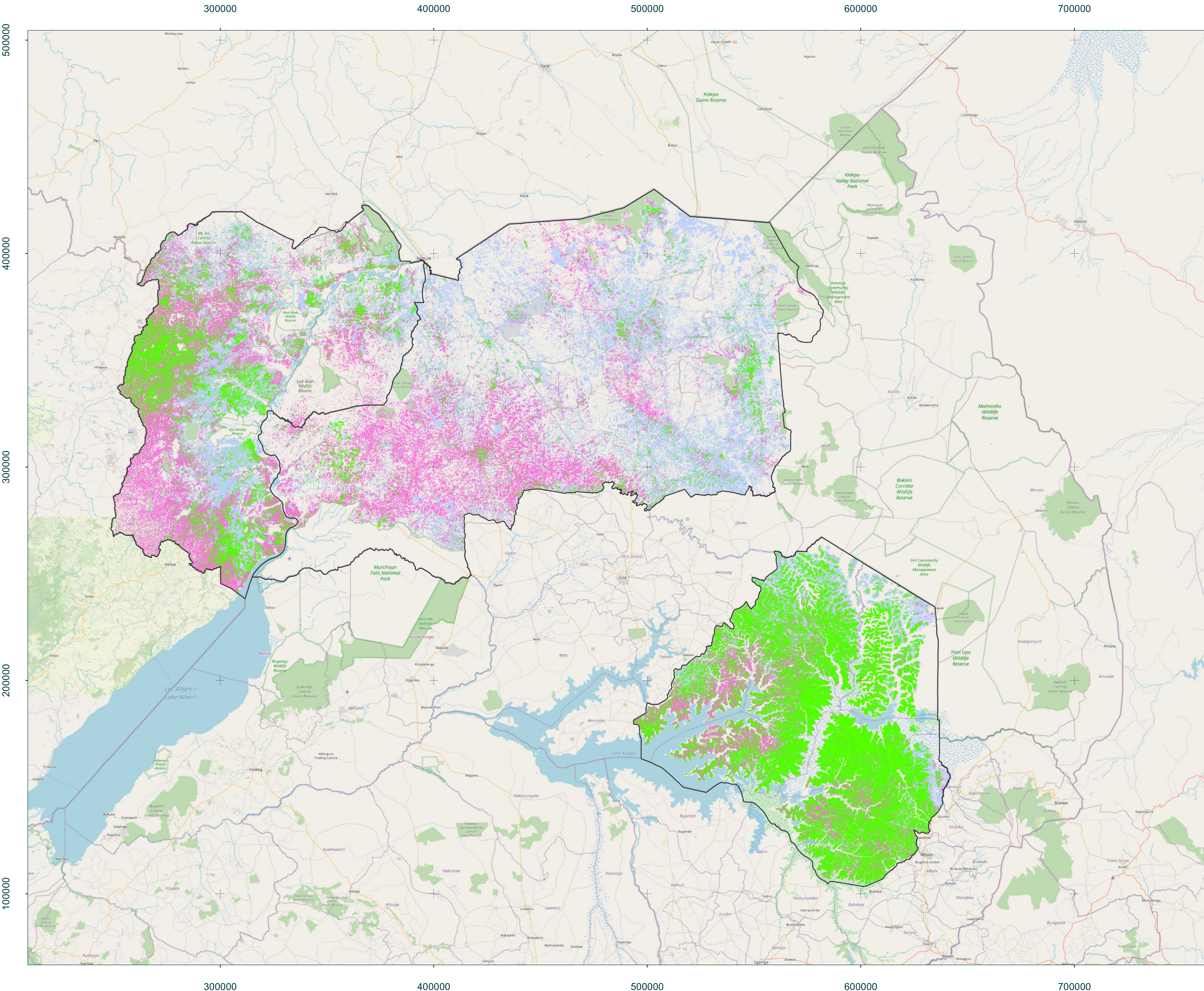


# Copernicus4GEOGLAM - End-Of-Season Crop Type Map - short rains season 2021 - Uganda



This map shows the end-of-season Crop Type map for the 2021 short rains season in Uganda, using a time-series of Sentinel-2 images between September 2021 and March 2022. The map is produced by TerraSphere and CLS under contract with Copernicus Global Land Service and the European Commission Joint Research Centre, in support to national and sub-national level agricultural monitoring systems in partner countries of the GEOGLAM initiative.

Projection: UTM 36 N  
 Spheroid: WGS 84  
 Datum: WGS 84  
 Satellite data: Sentinel-2A&B  
 Resolution: 10m  
 Background: OpenStreetMap  
 Data source: © ESA  
 Created on: 19-04-2022  
 Producer: TerraSphere  
 (info@terrasphere.nl)

